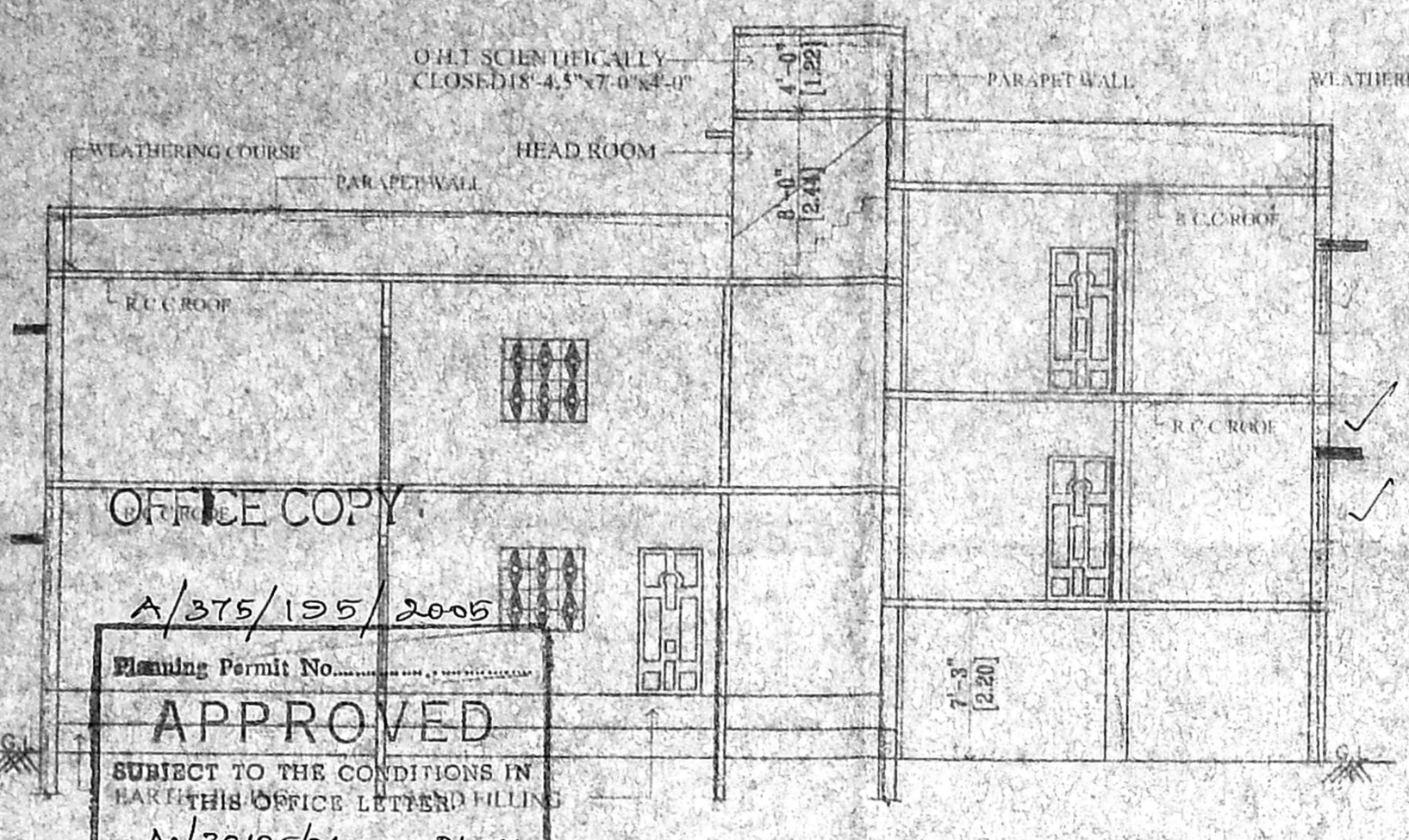
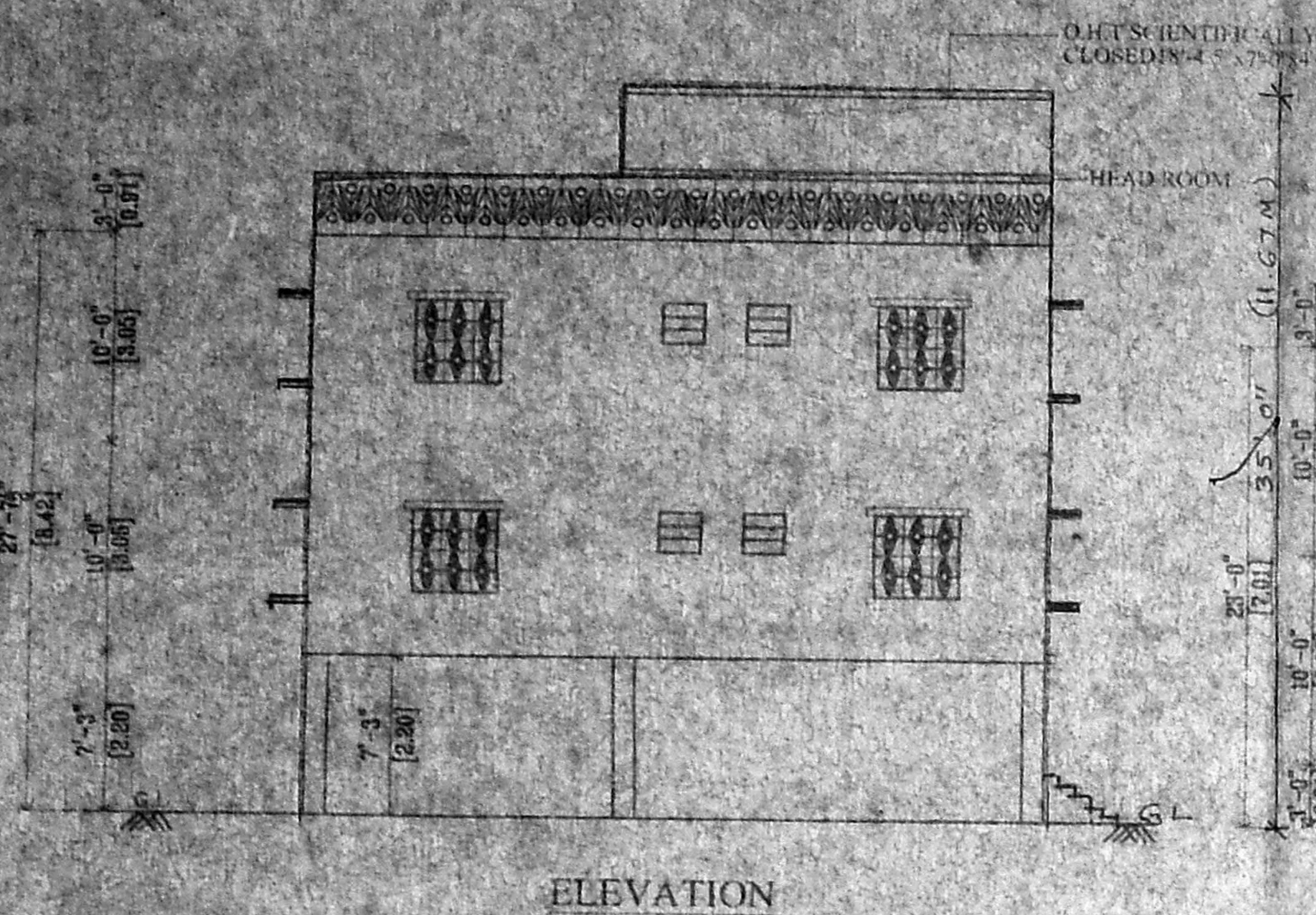


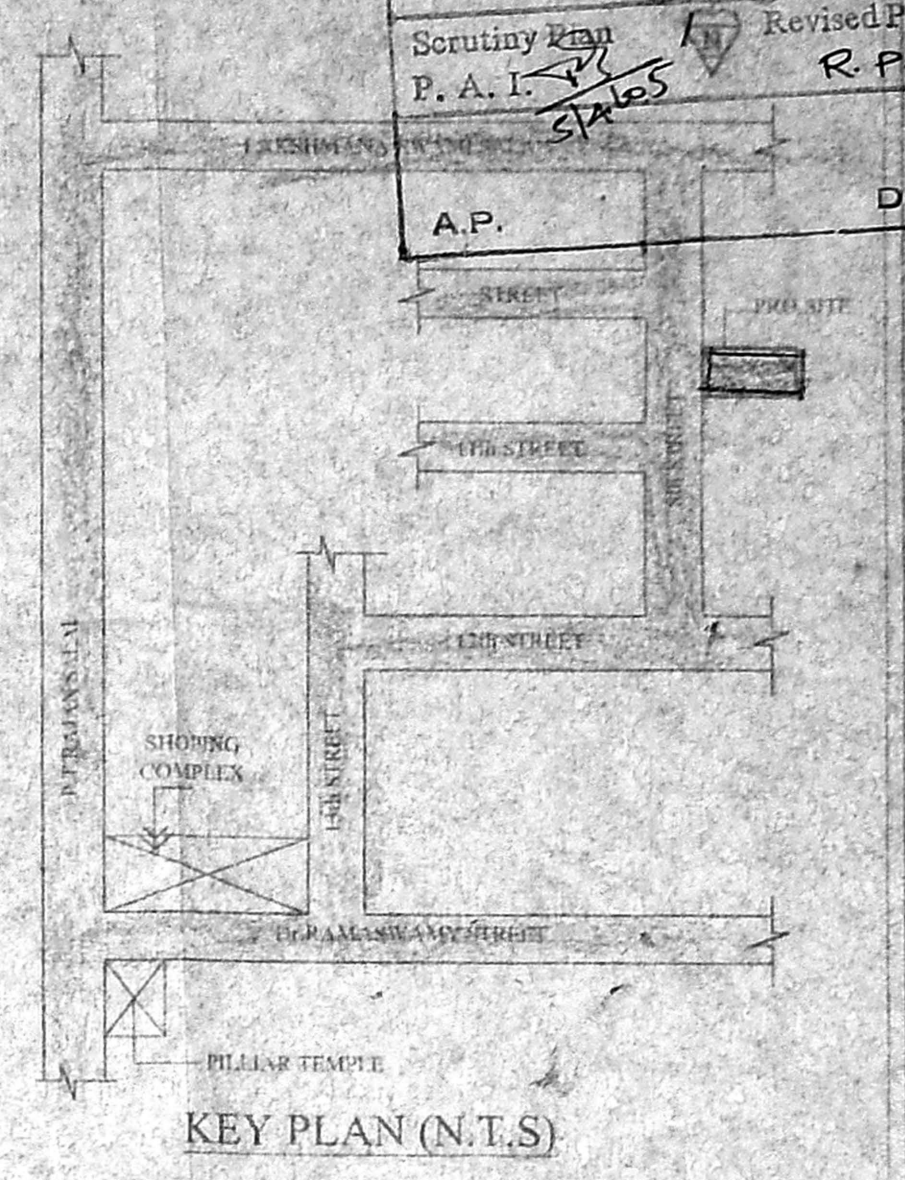
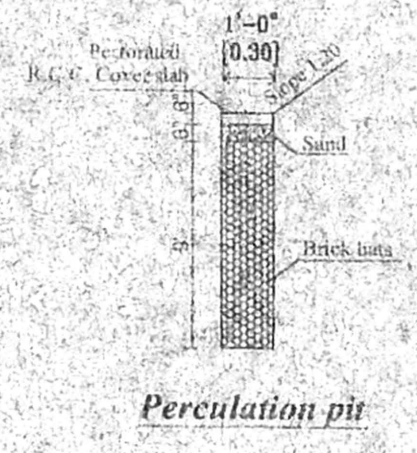
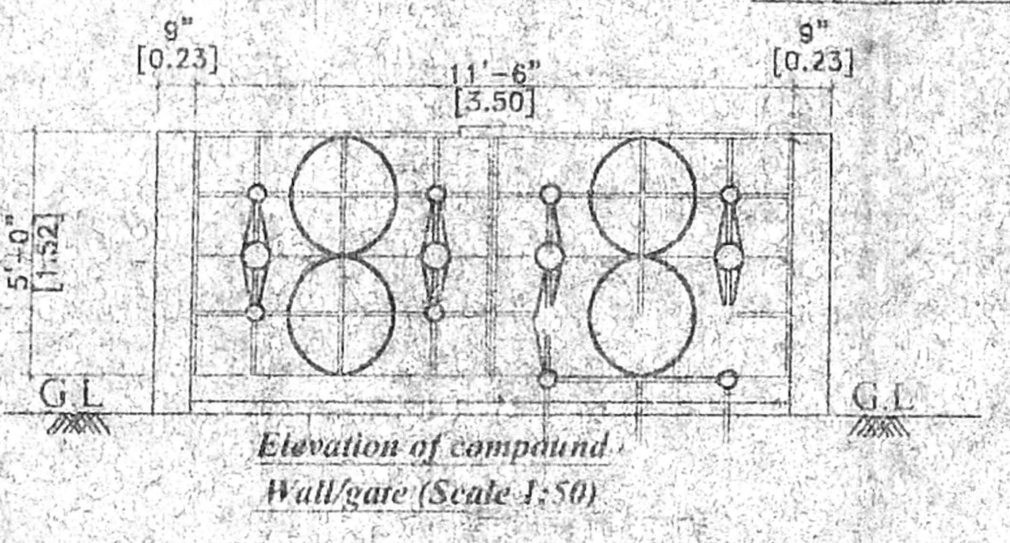
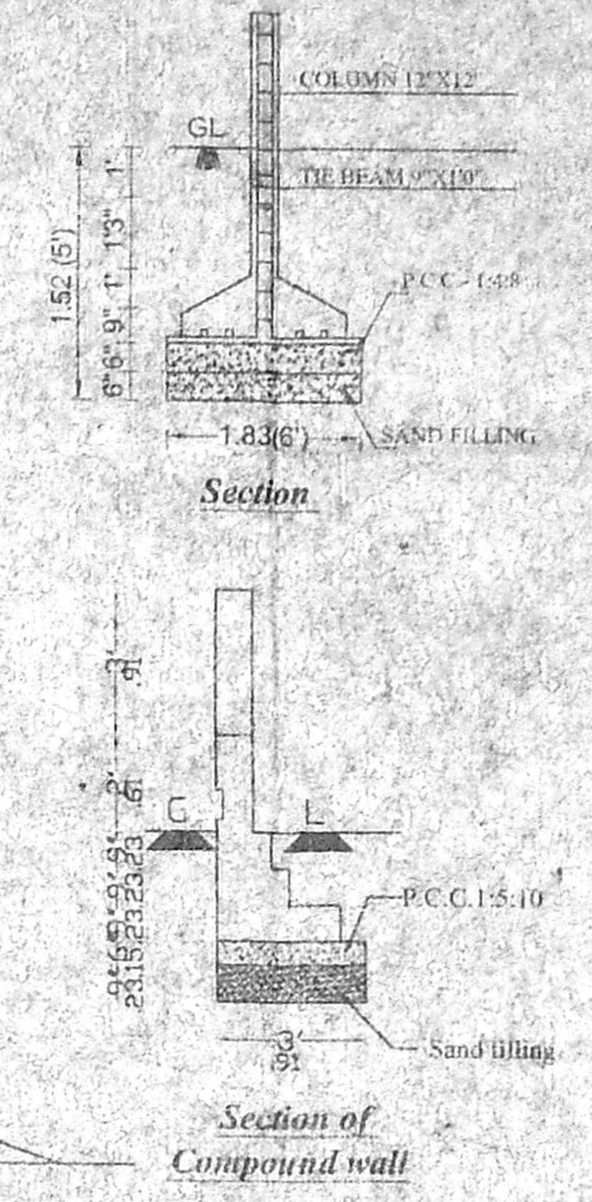
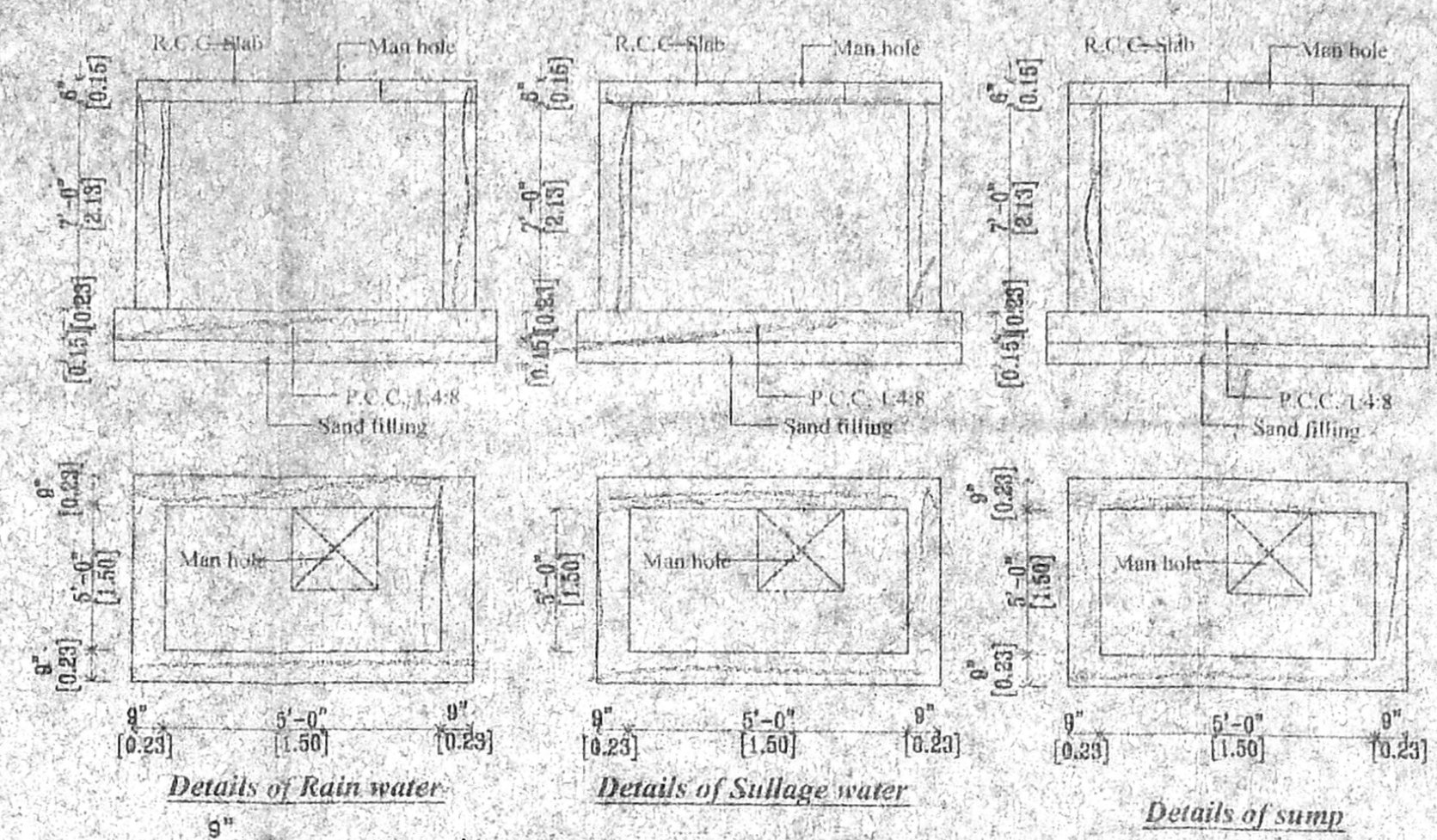
PLAN SHOWING THE PROPOSED RESIDENTIAL BUILDING AT PLOT NO-71, 8th STREET,
 1st SECTOR, K.K NAGAR, CHENNAI-600 078. IN S.NO:394/1(PART), KODAMBAKKAM VILLAGE.

SCALE : 1" = 8'0" (1:100) ZONE:-IX, DIVISION:-130.

CMDA "A" CHANNEL
 G.No. A1/38125/04
 Scrutiny Plan
 P. A. I. 3/1/05
 Revised Plan
 R.P. II



OFFICE COPY
 A/375/135/2005
 Planning Permit No. 34-04
 APPROVED
 SUBJECT TO THE CONDITIONS IN
 PART OF THIS OFFICE LETTER
 No. A1/38125/04 dated 04-04-05
 FOR MEMORANDUM SECRETARY
 CHENNAI METROPOLITAN
 DEVELOPMENT AUTHORITY
 CHENNAI - 600 008.



SPECIFICATION:

- SAND FILLING IN FOUNDATION
- P.C.C. 1:4:8 IN FOUNDATION
- R.C.C. WORK IN 1:2:4 MIX
- BRICK WORK IN CEMENT MORTAR 1:3 MIX
- PLASTERING IN CEMENT MORTAR 1:5
- CEMENT FLOORING
- STANDARD WEATHERING COURSE

SCHEDULE OF JOINERIES

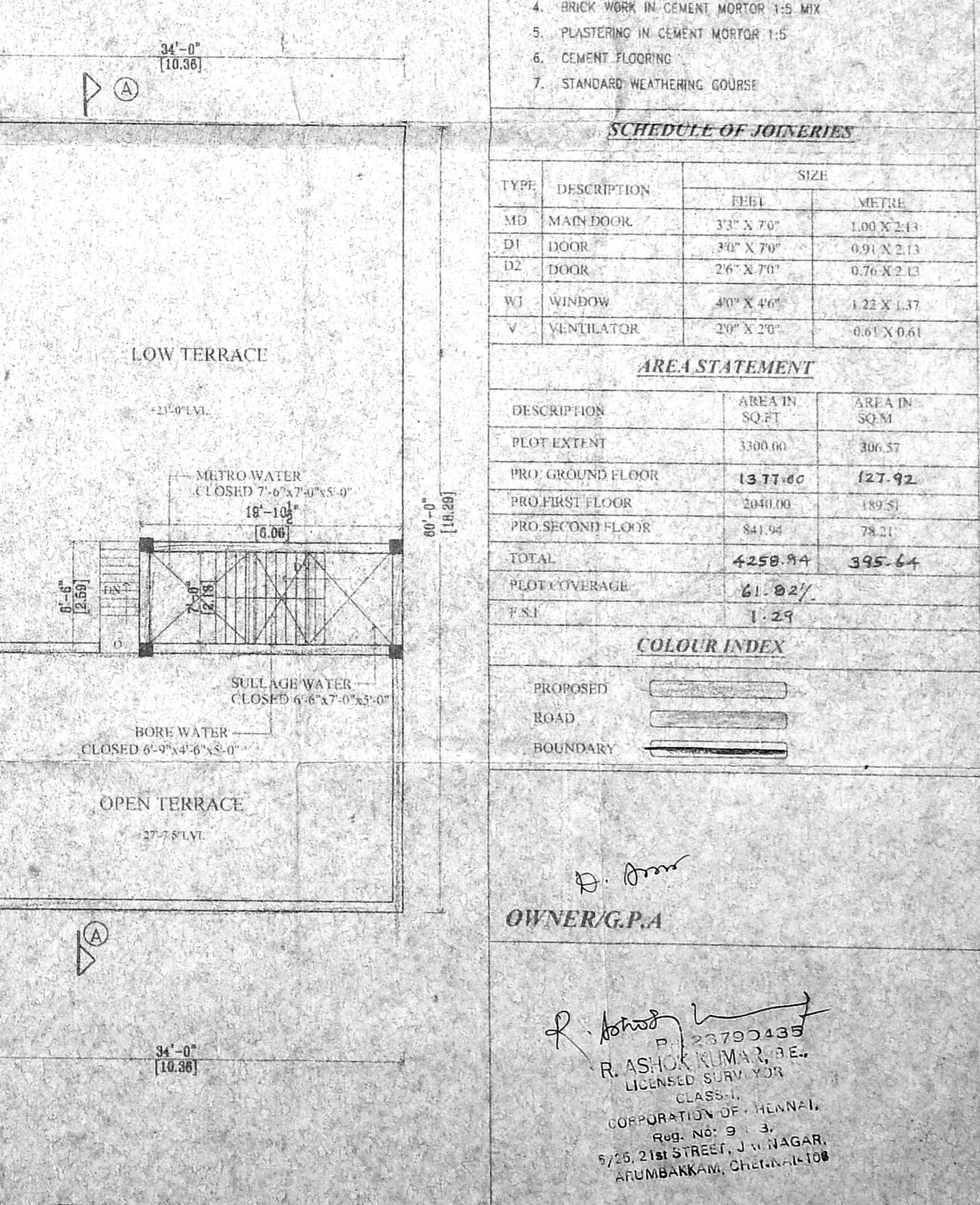
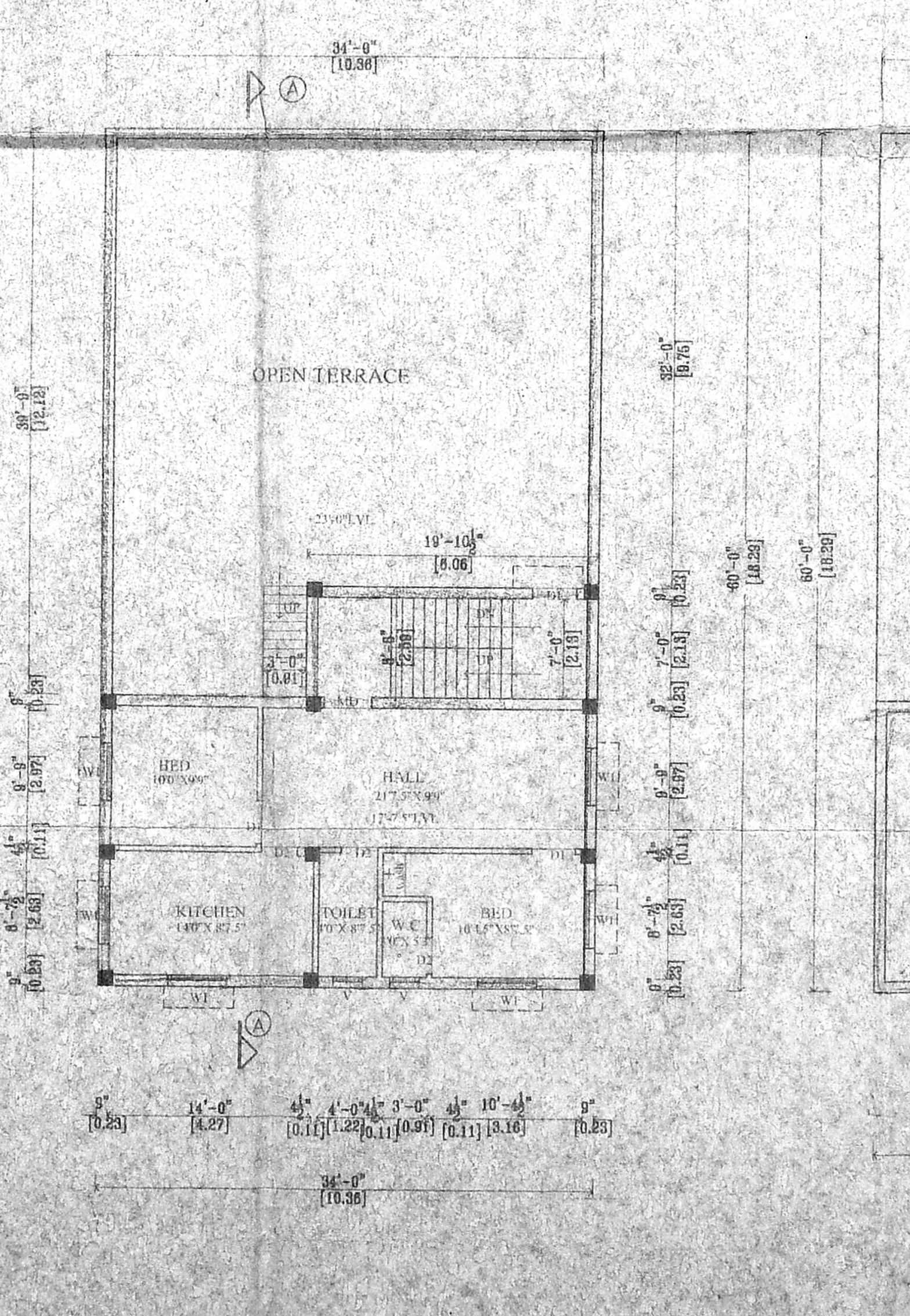
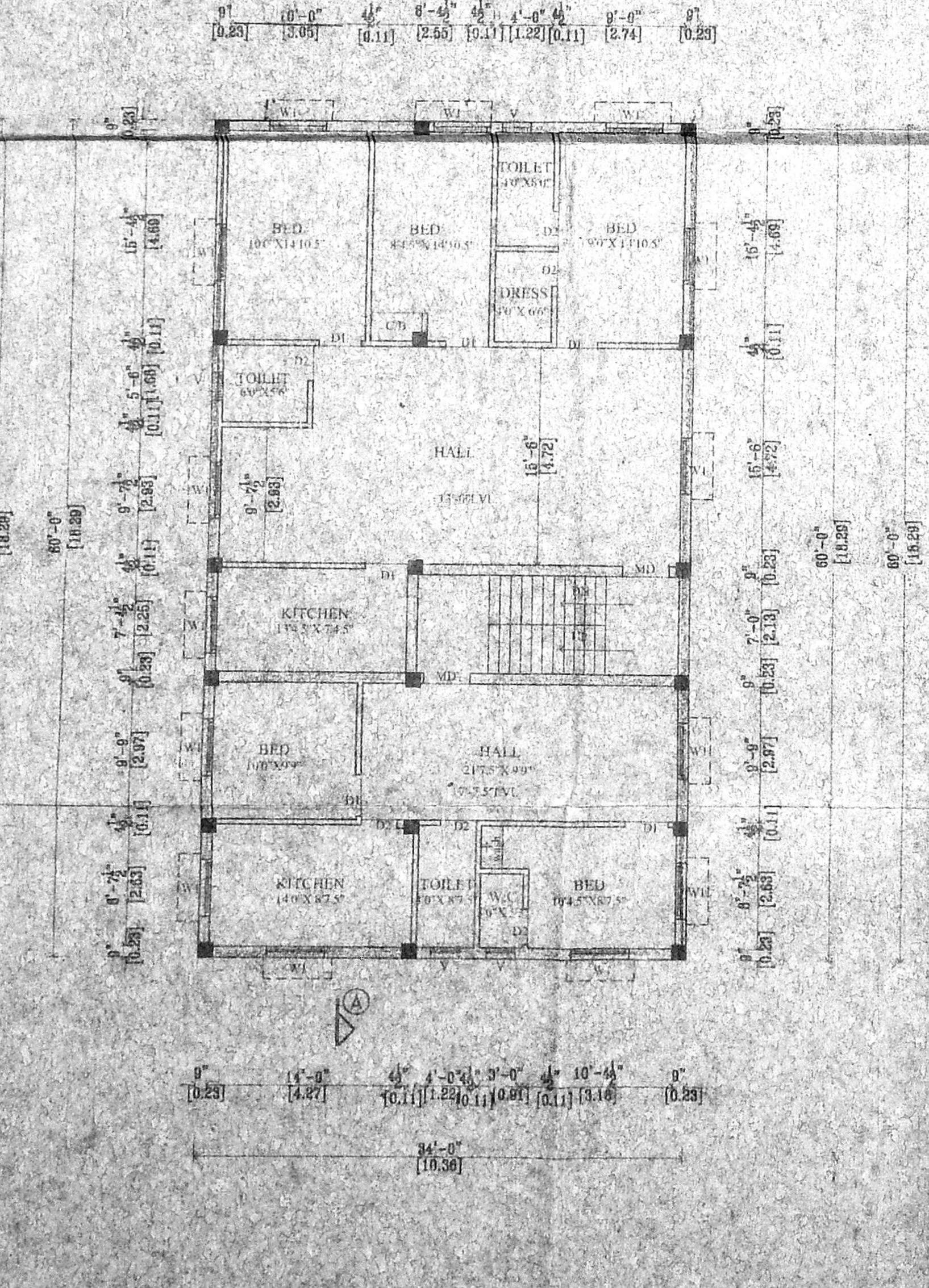
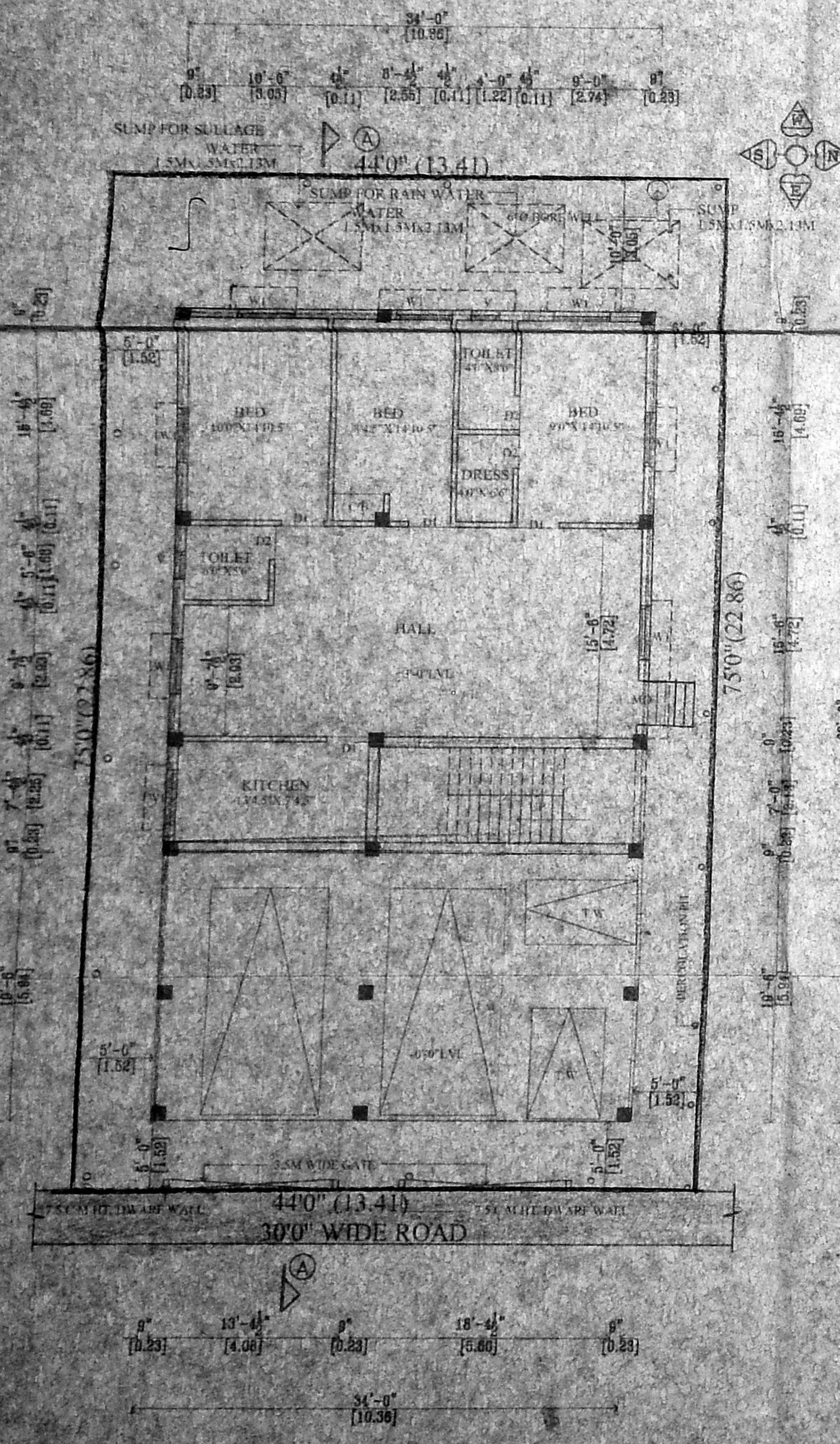
TYPE	DESCRIPTION	SIZE	
		FEET	METRE
MD	MAIN DOOR	3'3" X 7'0"	1.00 X 2.13
D1	DOOR	3'0" X 7'0"	0.91 X 2.13
D2	DOOR	2'6" X 7'0"	0.76 X 2.13
WJ	WINDOW	4'0" X 4'0"	1.22 X 1.37
V	VENTILATOR	2'0" X 2'0"	0.61 X 0.61

AREA STATEMENT

DESCRIPTION	AREA IN SQ.FT.	AREA IN SQ.M.
PLOT EXTENT	3300.00	306.57
PRO. GROUND FLOOR	1377.60	127.92
PRO. FIRST FLOOR	2040.00	189.51
PRO. SECOND FLOOR	841.94	78.21
TOTAL	4259.54	395.64
PLOT COVERAGE	61.82%	
F.S.I	1.29	

COLOUR INDEX

PROPOSED	[Line style]
ROAD	[Line style]
BOUNDARY	[Line style]



OWNER/G.P.A.
 R. Ashok Kumar, P.E.
 LICENSED SURVEYOR
 CORPORATION OF CHENNAI
 REG. NO: 93
 5/25, 21st STREET, J. N. NAGAR,
 ARUMBANKAM, CHENNAI-108

LICENSED SURVEYOR